

Key
 Order land - the area within which powers of compulsory acquisition and to take temporary possession can be exercised

© Crown copyright and database rights 2018 Ordnance Survey 100019980. You are permitted to use this data solely to enable you to respond to, or interact with, the organisation that provided you with the data. You are not permitted to copy, sub-licence, distribute or sell any of this data to third parties in any form.

© Crown copyright material is reproduced with the permission of Land Registry under delegated authority from the Controller of HMSO.

This material was last updated in August 2018 and may not be copied distributed, sold or published without the formal permission of Land Registry. Only an official copy of a title plan or register obtained from the Land Registry may be used for legal or other official purposes.

May contain public sector information licensed under the Open Government Licence v3.0.



Client
 THE VPI IMMINGHAM OCGT PROJECT

Project
 THE VPI IMMINGHAM OCGT PROJECT

Drawing Title
 APPLICATION DOCUMENT REFERENCE NO. 4.2
 LAND PLANS
 KEY PLAN

Status	DRAFT	Revision	001
Date	25/03/2019		

Scale 1:8,000 @ A1 Spatial Reference System British National Grid

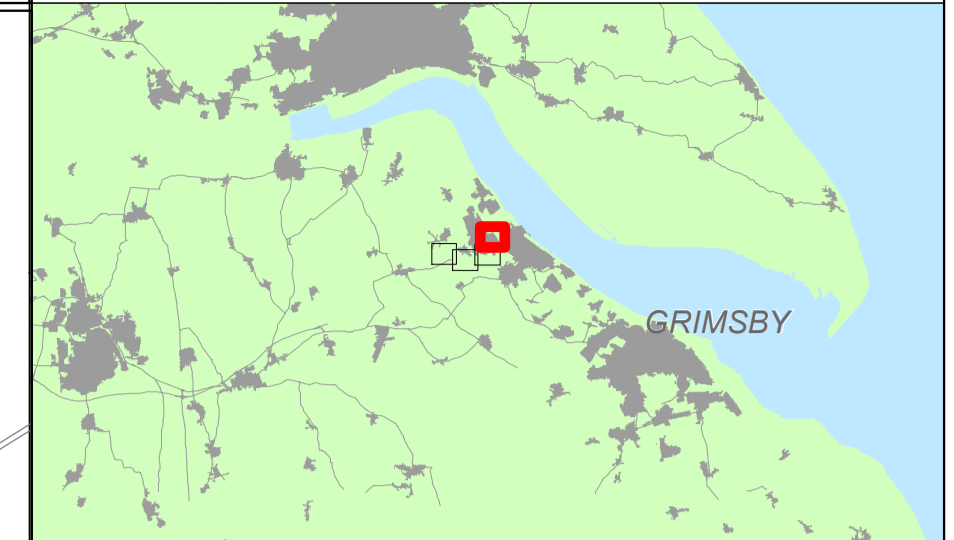
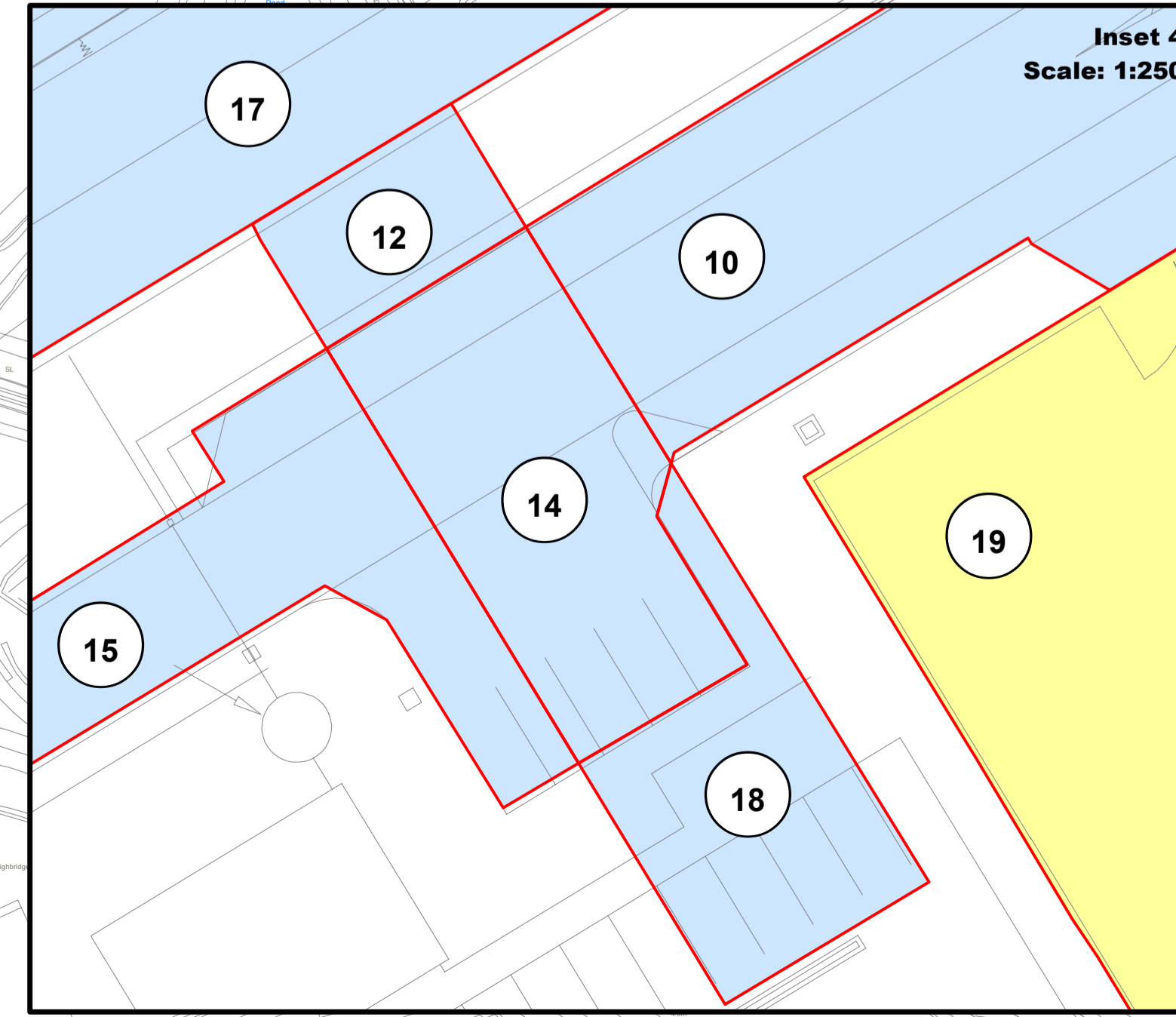
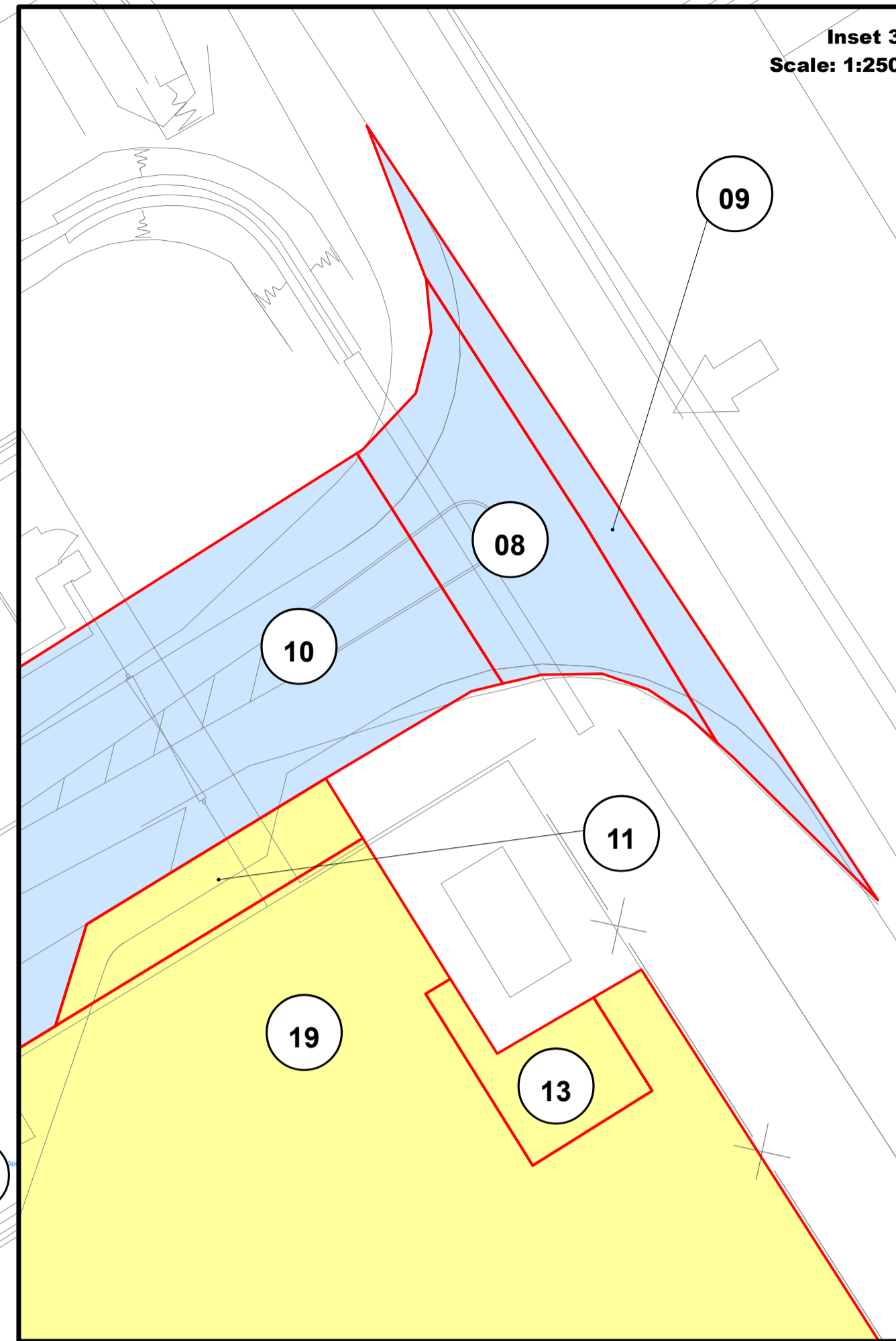
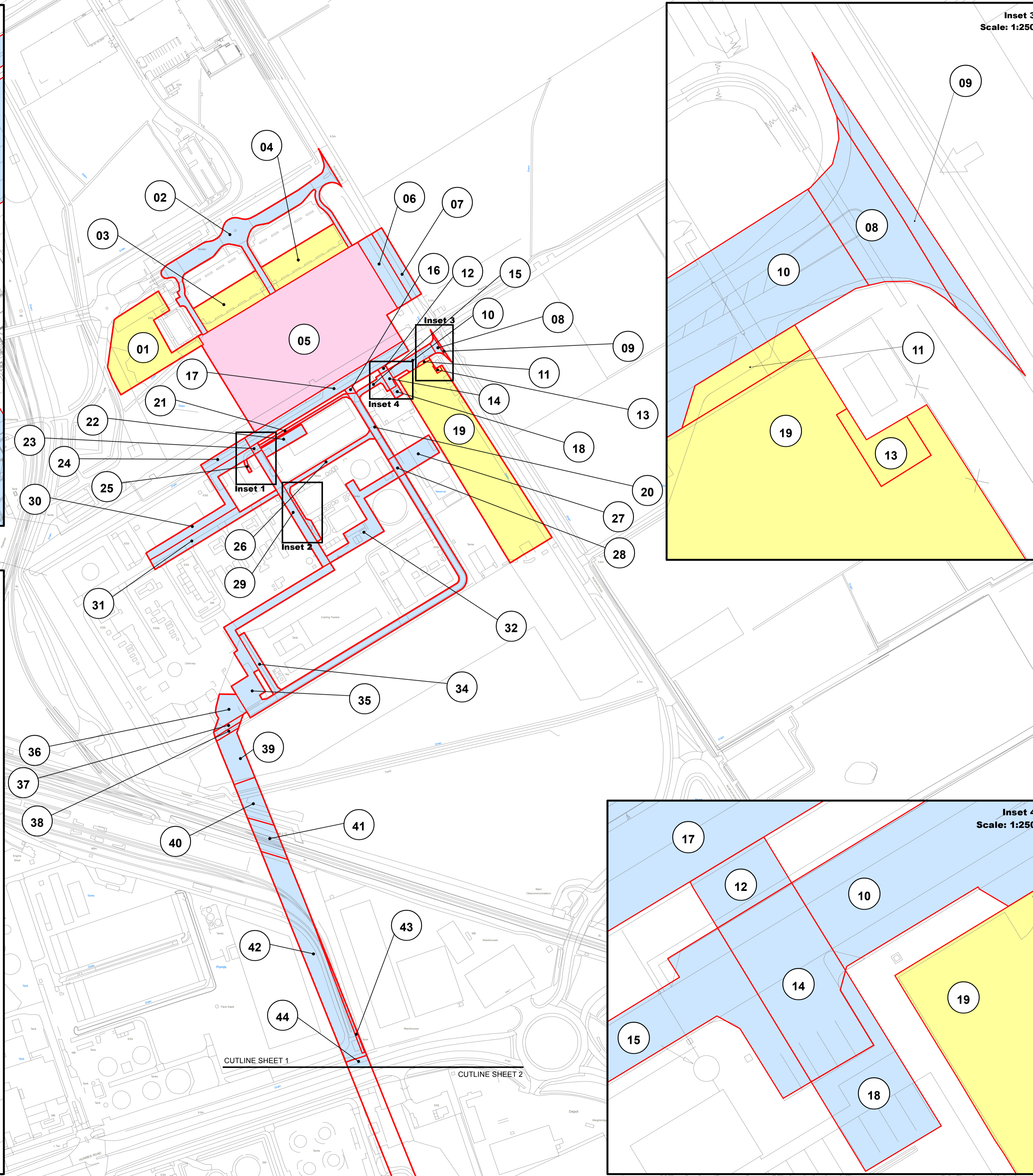
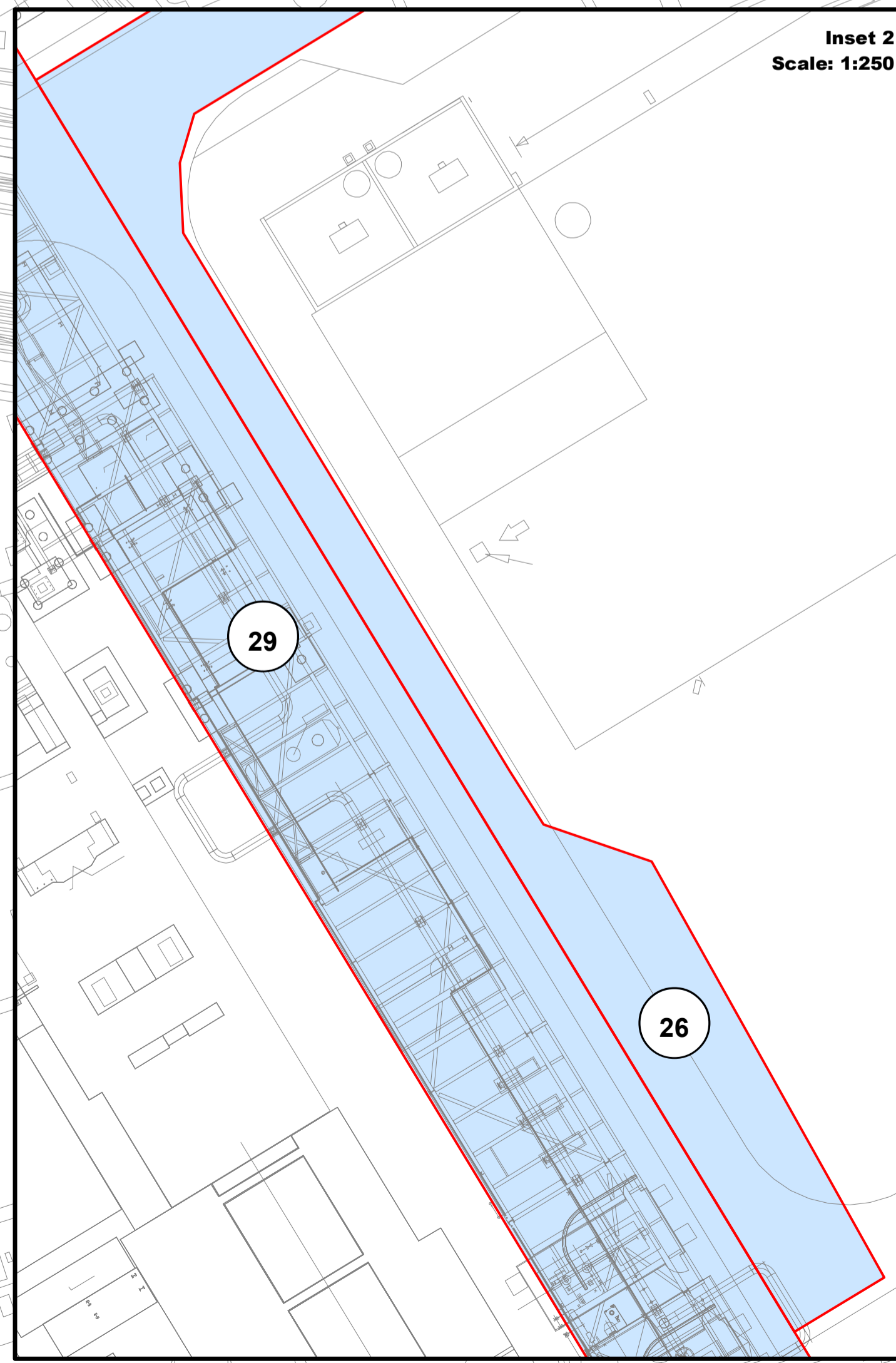
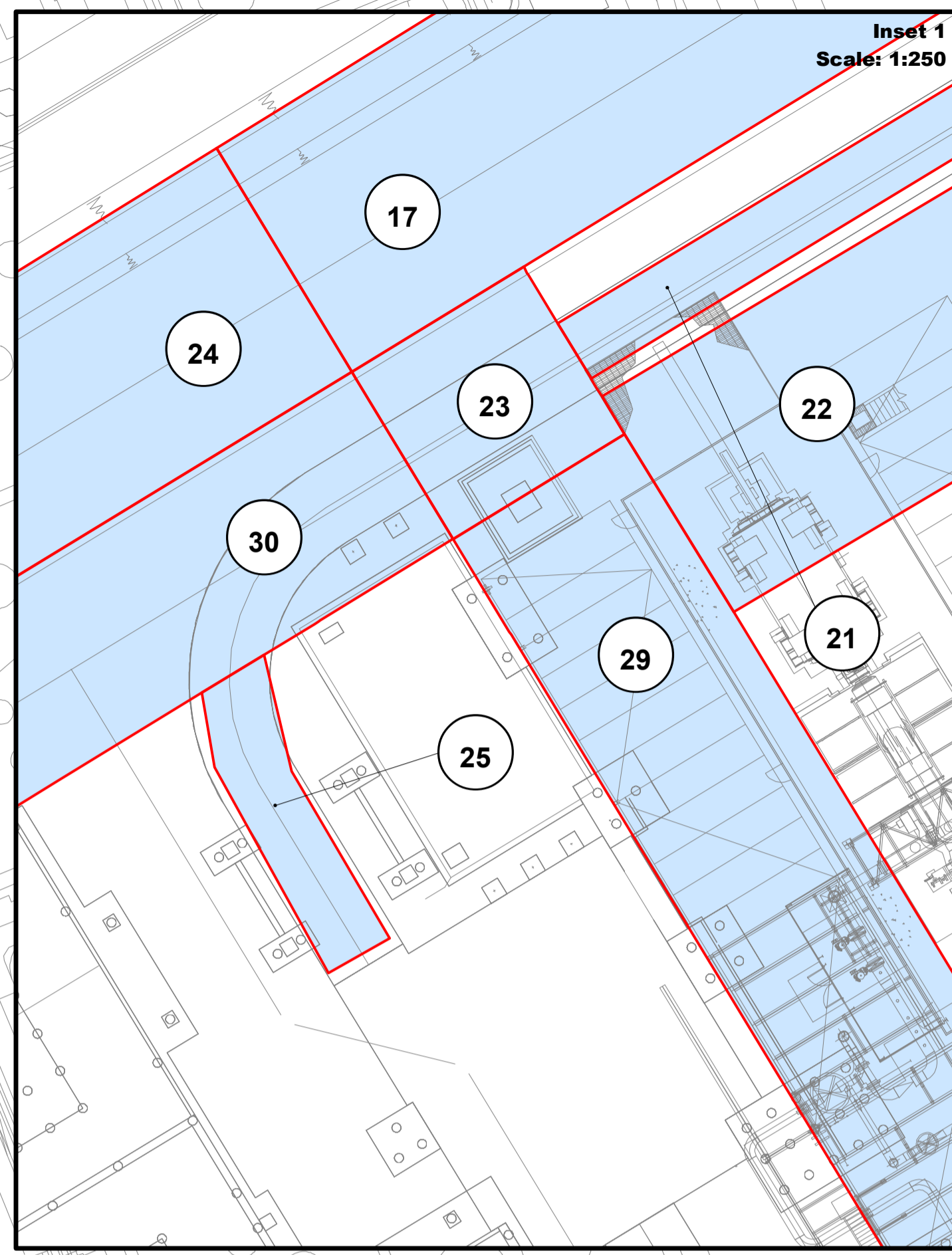
Drawn By	Checked By	Approved By
J.Simkute	L.Hartigan	L.Hartigan

Drawing reference 014_ARDG_VPI_IMMINGHAM_LP_KP_REV1

This document is not to be used in whole or in part other than for the intended purpose and project for which it was prepared and provided.

Plot Date: 25 March 2019 16:53:41
 File Name: N:\GIS\Team\014_ARDG_VPI_IMMINGHAM\Land Plans\014_VPI_IMMINGHAM_LP_KP_REV1.mxd

Contains OS data © Crown Copyright and database right 2018.



- Key**
- Order land - the area within which powers of compulsory acquisition and to take temporary possession can be exercised
 - Order land - New rights to be compulsorily acquired and in relation to which it is proposed to extinguish easements, servitudes and other private rights
 - Order land - Freehold to be compulsorily acquired and in relation to which it is proposed to extinguish easements, servitudes and other private rights
 - Order land - Temporary use of land and in relation to which it is proposed to suspend easements, servitudes and other private rights

© Crown copyright and database rights 2018 Ordnance Survey 100019980. You are permitted to use this data solely to enable you to respond to, or interact with, the the organisation that provided you with the data. You are not permitted to copy, sub-licence, distribute or sell any of this data to third parties in any form.

© Crown copyright material is reproduced with the permission of Land Registry under delegated authority from the Controller of HMSO.

This material was last updated in August 2018 and may not be copied distributed, sold or published without the formal permission of Land Registry. Only an official copy of a title plan or register obtained from the Land Registry may be used for legal or other official purposes.

May contain public sector information licensed under the Open Government Licence v3.0.



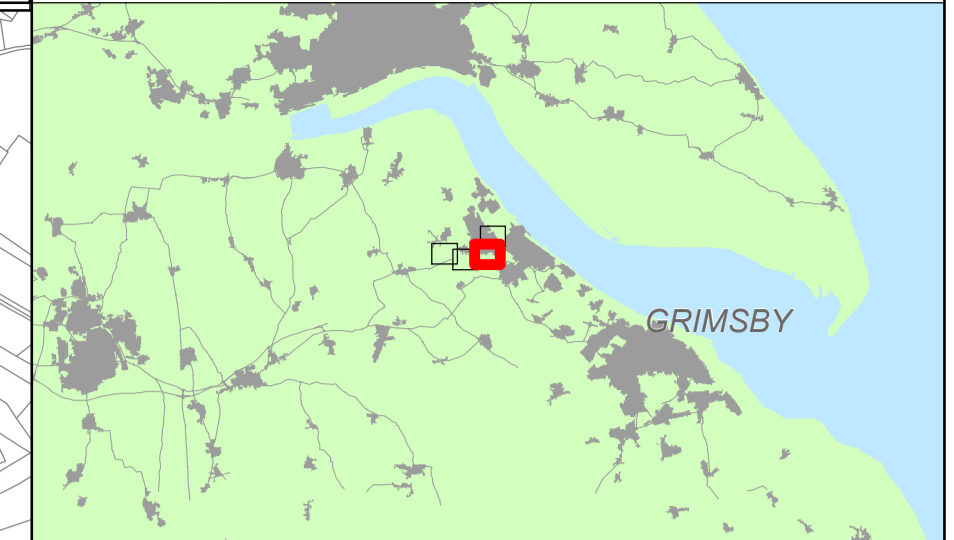
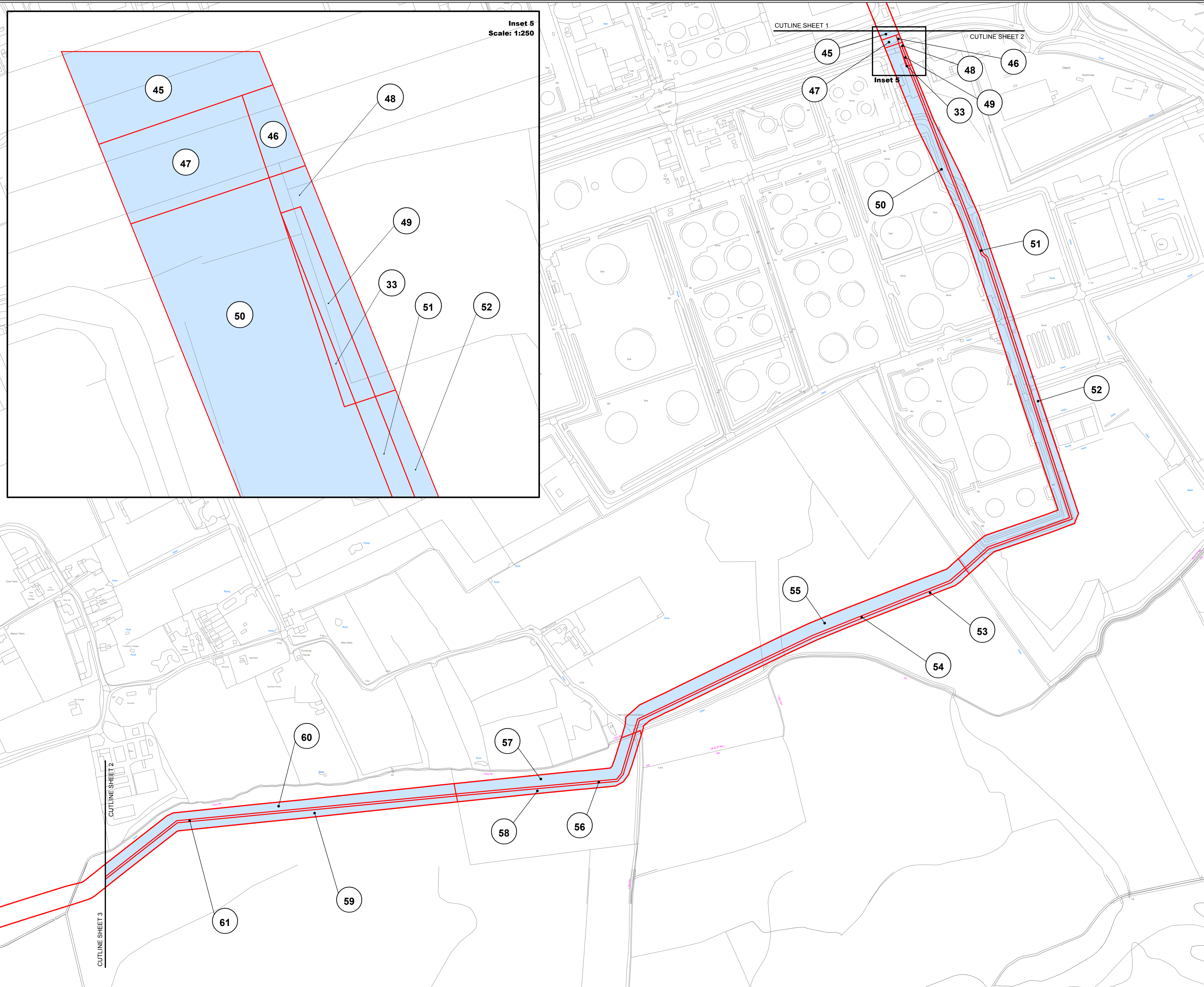
Client
 Designer
 Project
THE VPI IMMINGHAM OCGT PROJECT

Drawing Title
**APPLICATION DOCUMENT REFERENCE NO. 4.2
 LAND PLANS
 SHEET 1 OF 4**

Status DRAFT	Revision 001
Date 27/03/2019	
Scale 1:2,500 @ A1	Spatial Reference System British National Grid
Drawn By J.Simkute	Checked By L.Hartigan
Approved By L.Hartigan	

Drawing reference
 014_ARDG_VPI_IMNGHM_LP_SHT1_REV2

Plot Date: 27 March 2019 12:06:55
 File Name: N:\GIS\Team\014_ARDG_VPI_IMNGHM\Land Plans\014_VPI_IMNGHM_LP_SHT1_REV2.mxd



- Key**
- Order land - the area within which powers of compulsory acquisition and to take temporary possession can be exercised
 - Order land - New rights to be compulsorily acquired and in relation to which it is proposed to extinguish easements, servitudes and other private rights
 - Order land - Freehold to be compulsorily acquired and in relation to which it is proposed to extinguish easements, servitudes and other private rights
 - Order land - Temporary use of land and in relation to which it is proposed to suspend easements, servitudes and other private rights

© Crown copyright and database rights 2018 Ordnance Survey 100019980. You are permitted to use this data solely to enable you to respond to, or interact with, the organisation that provided you with the data. You are not permitted to copy, sub-licence, distribute or sell any of this data to third parties in any form.

© Crown copyright material is reproduced with the permission of Land Registry under delegated authority from the Controller of HMSO.

This material was last updated in August 2018 and may not be copied distributed, sold or published without the formal permission of Land Registry. Only an official copy of a title plan or register obtained from the Land Registry may be used for legal or other official purposes.

May contain public sector information licensed under the Open Government Licence v3.0.



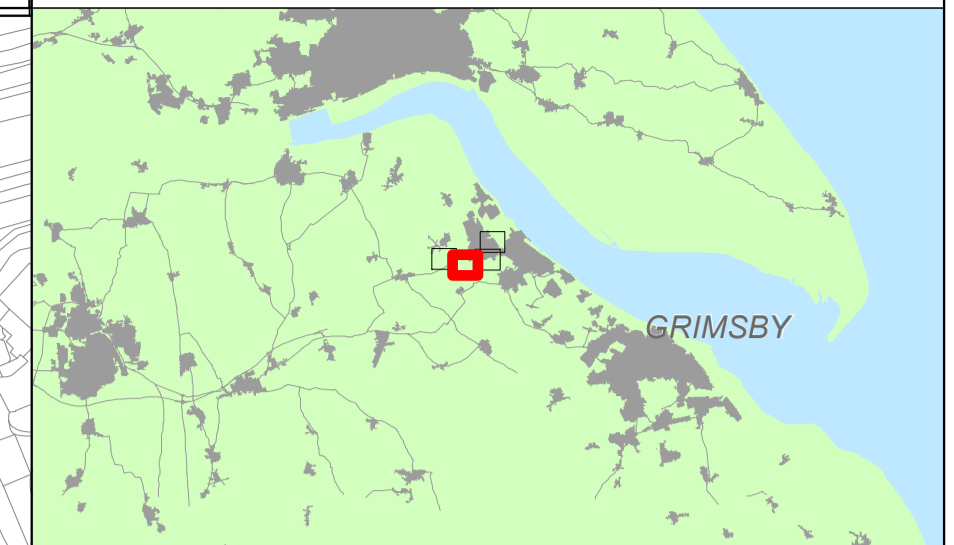
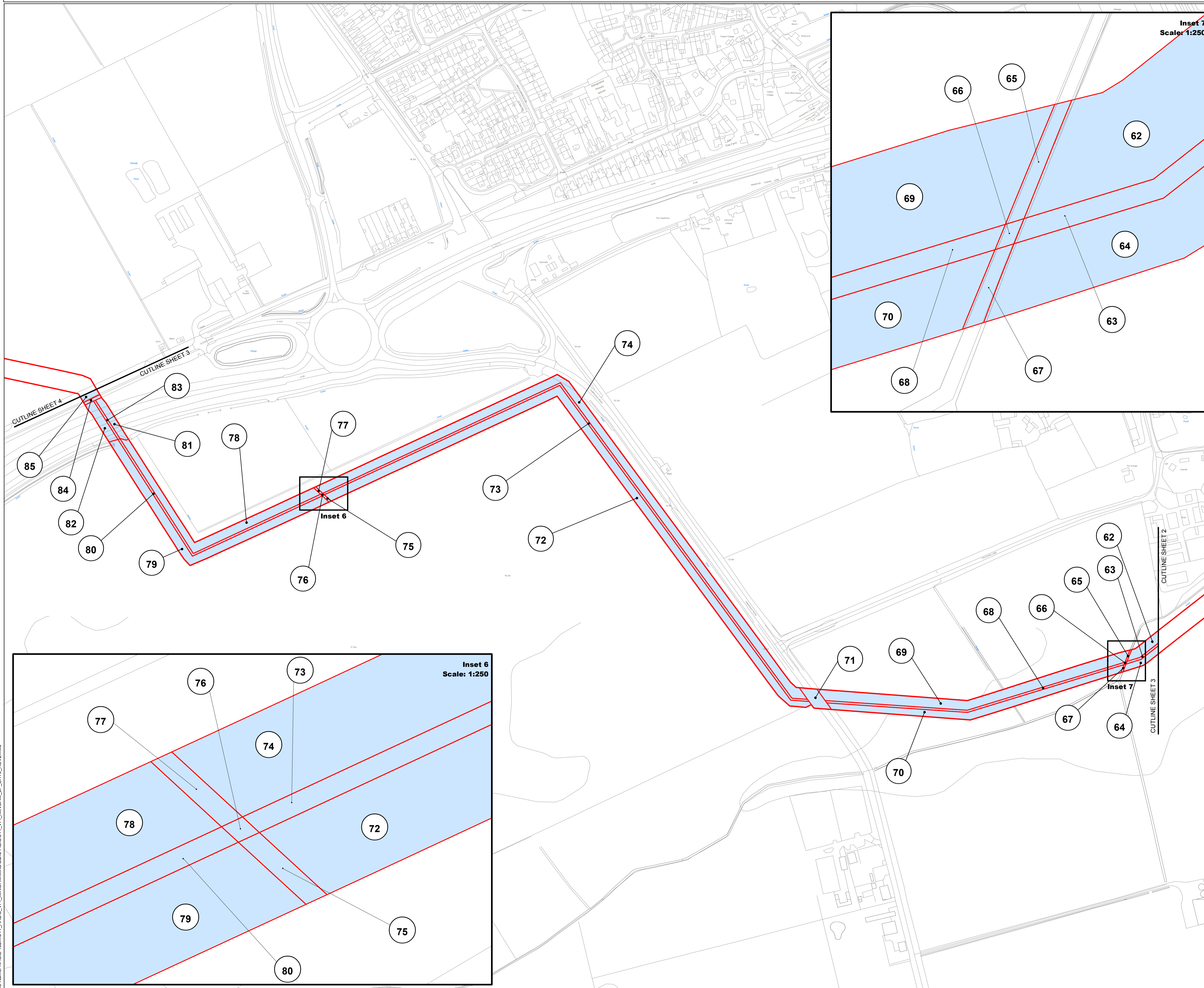
Client
 THE VPI IMMINGHAM OCGT PROJECT

Project
 THE VPI IMMINGHAM OCGT PROJECT

Drawing Title
 APPLICATION DOCUMENT REFERENCE NO. 4.2
 LAND PLANS
 SHEET 2 OF 4

Status	DRAFT	Revision	001
Date	28/03/2019	Date	28/03/2019
Scale	1:2,500 @ A1	Spatial Reference System	British National Grid
Drawn By	J. Simkute	Checked By	L. Hartigan
Approved By	L. Hartigan	Approved By	L. Hartigan
Drawing reference	014_ARDG_VPI_IMMINGHAM_LP_SHT2_REV2		

This document is not to be used in whole or in part other than for the intended purpose and project for which it was prepared and provided.



- Key**
- Order land - the area within which powers of compulsory acquisition and to take temporary possession can be exercised
 - Order land - New rights to be compulsorily acquired and in relation to which it is proposed to extinguish easements, servitudes and other private rights
 - Order land - Freehold to be compulsorily acquired and in relation to which it is proposed to extinguish easements, servitudes and other private rights
 - Order land - Temporary use of land and in relation to which it is proposed to suspend easements, servitudes and other private rights

© Crown copyright and database rights 2018 Ordnance Survey 100019980. You are permitted to use this data solely to enable you to respond to, or interact with, the the organisation that provided you with the data. You are not permitted to copy, sub-licence, distribute or sell any of this data to third parties in any form.

© Crown copyright material is reproduced with the permission of Land Registry under delegated authority from the Controller of HMSO.

This material was last updated in August 2018 and may not be copied distributed, sold or published without the formal permission of Land Registry. Only an official copy of a title plan or register obtained from the Land Registry may be used for legal or other official purposes.

May contain public sector information licensed under the Open Government Licence v3.0.



Project: THE VPI IMMINGHAM OCGT PROJECT

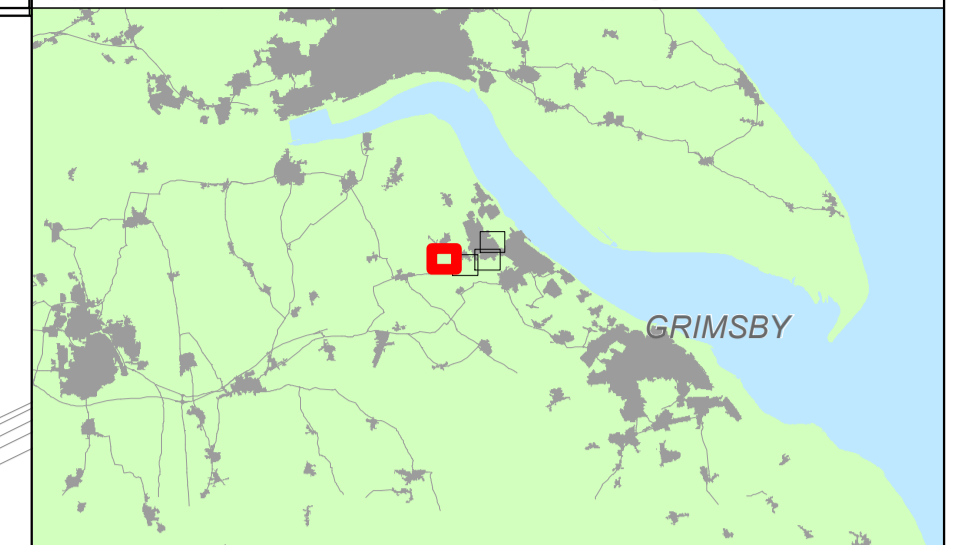
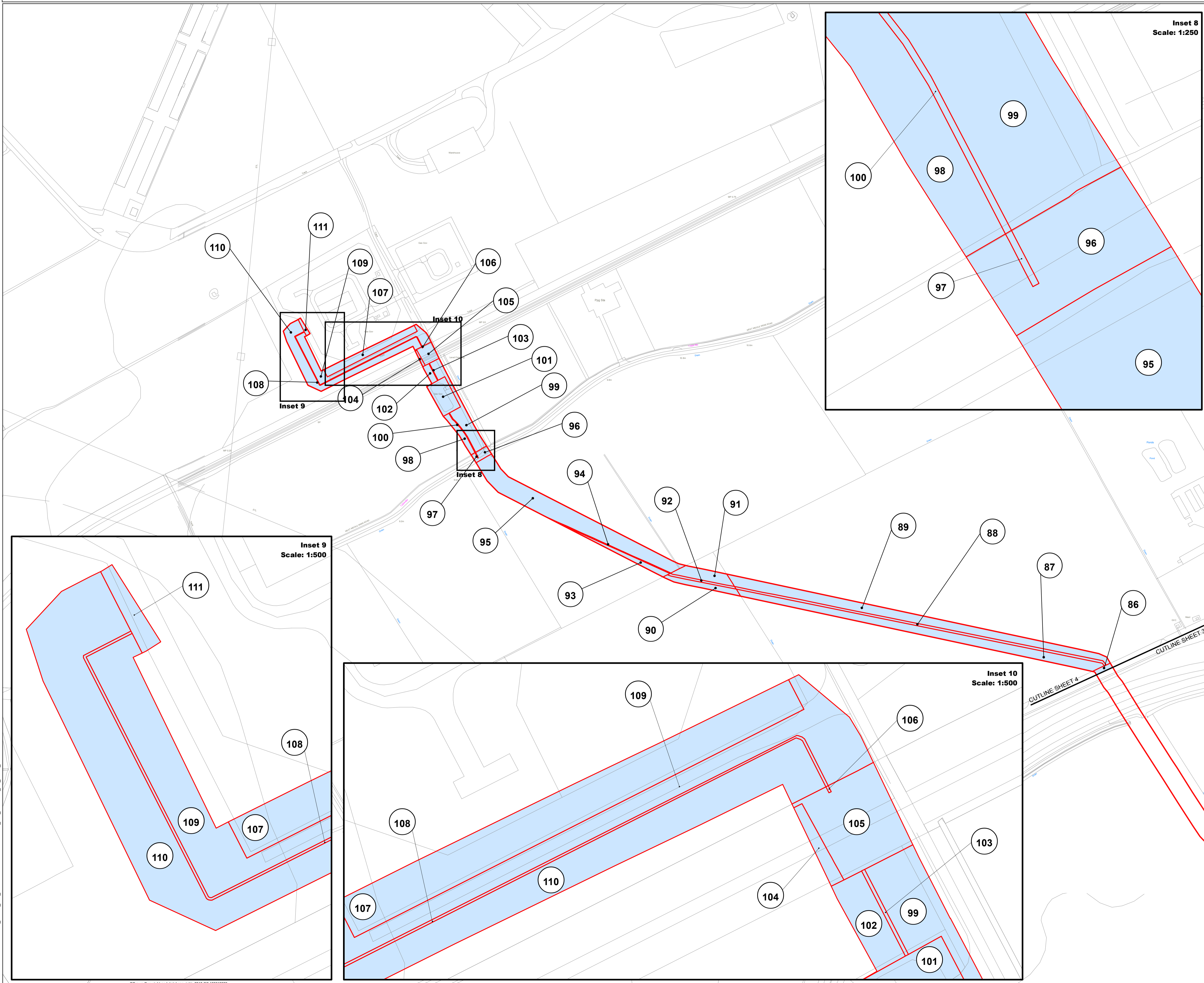
Drawing Title: APPLICATION DOCUMENT REFERENCE NO. 4.2 LAND PLANS SHEET 3 OF 4

Status: DRAFT	Revision: 001
Date: 27/03/2019	
Scale: 1:2,500 @ A1	Spatial Reference System: British National Grid
Drawn By: J.Simkute	Checked By: L.Hartigan
Approved By: L.Hartigan	

Drawing reference: 014_ARDG_VPI_IMNGHM_LP_SHT3_REV2

This document is not to be used in whole or in part other than for the intended purpose and project for which it was prepared and provided.

Plot Date: 27 March 2019 14:12:38
File Name: N:\GIS\Team014_ARDG_VPI_IMNGHM\Land Plans\014_VPI_IMNGHM_LP_SHT3_REV2.mxd



- Key**
- Order land - the area within which powers of compulsory acquisition and to take temporary possession can be exercised
 - Order land - New rights to be compulsorily acquired and in relation to which it is proposed to extinguish easements, servitudes and other private rights
 - Order land - Freehold to be compulsorily acquired and in relation to which it is proposed to extinguish easements, servitudes and other private rights
 - Order land - Temporary use of land and in relation to which it is proposed to suspend easements, servitudes and other private rights

© Crown copyright and database rights 2018 Ordnance Survey 100019980. You are permitted to use this data solely to enable you to respond to, or interact with, the the organisation that provided you with the data. You are not permitted to copy, sub-licence, distribute or sell any of this data to third parties in any form.

© Crown copyright material is reproduced with the permission of Land Registry under delegated authority from the Controller of HMSO.

This material was last updated in August 2018 and may not be copied distributed, sold or published without the formal permission of Land Registry. Only an official copy of a title plan or register obtained from the Land Registry may be used for legal or other official purposes.

May contain public sector information licensed under the Open Government Licence v3.0.



Project: **THE VPI IMMINGHAM OCGT PROJECT**

Drawing Title: **APPLICATION DOCUMENT REFERENCE NO. 4.2 LAND PLANS SHEET 4 OF 4**

Status	DRAFT	Revision	001
Date	03/04/2019	Date	03/04/2019
Scale	1:2,500 @ A1	Spatial Reference System	British National Grid
Drawn By	J.Simkute	Checked By	L.Hartigan
Approved By	L.Hartigan	Approved By	L.Hartigan
Drawing reference	014_ARDG_VPI_IMNGHM_LP_SHT4_REV2		

Plot Date: 03 April 2019 15:41:00
 File Name: N:\GIS\Team\014_ARDG_VPI_IMNGHM\Land Plans\014_VPI_IMNGHM_LP_SHT4_REV2.mxd
 © Crown Copyright and database rights 2018 OS 100019980